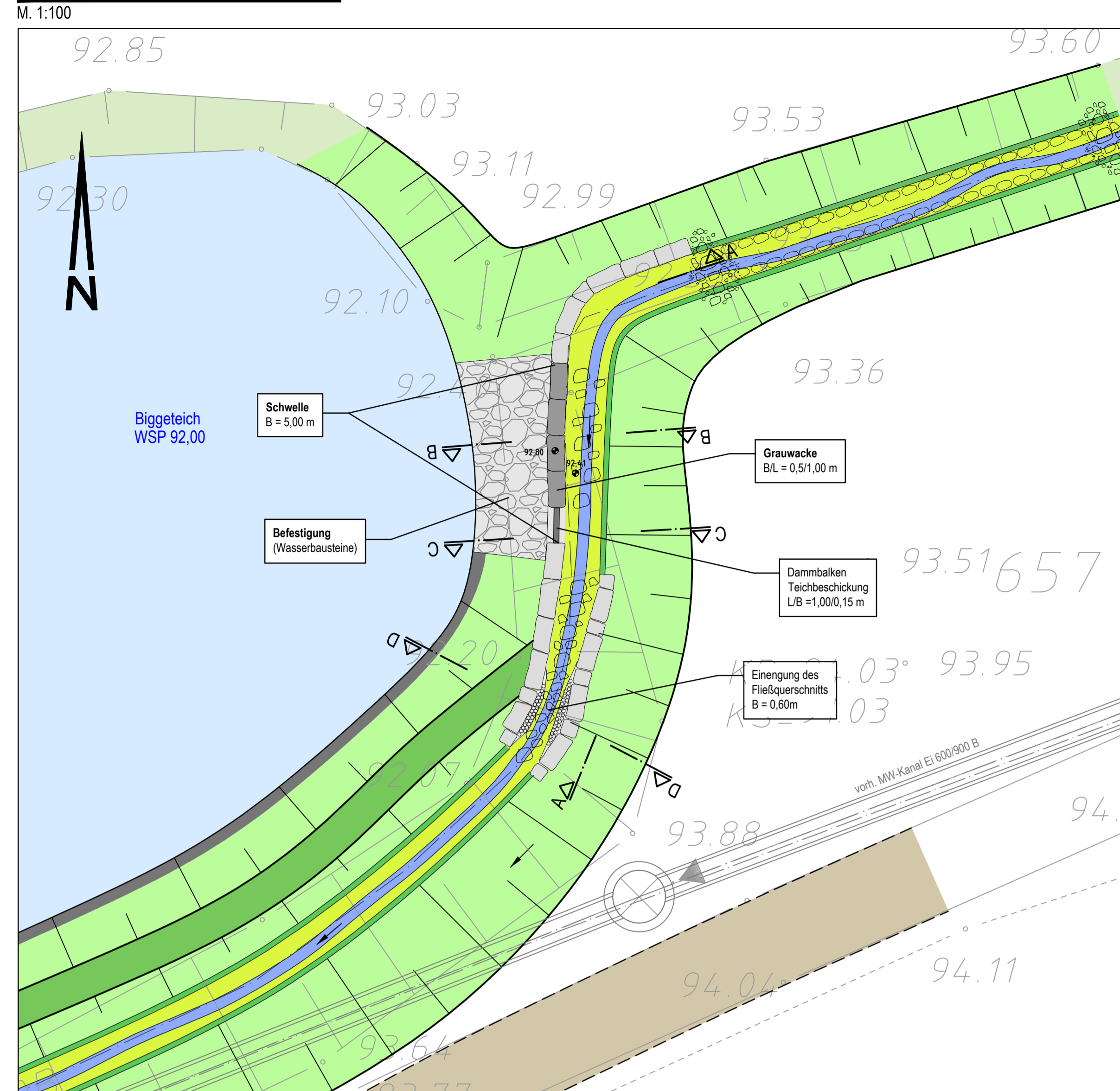
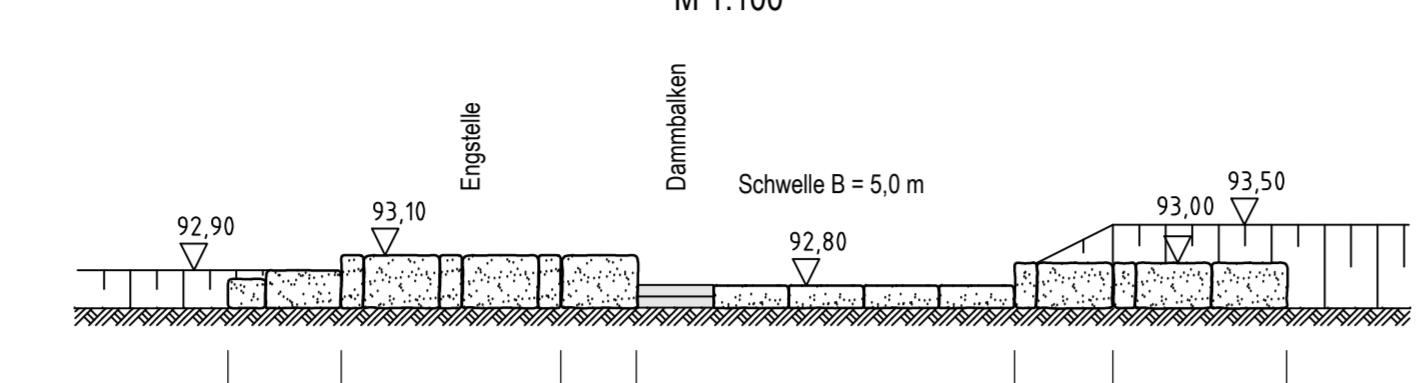


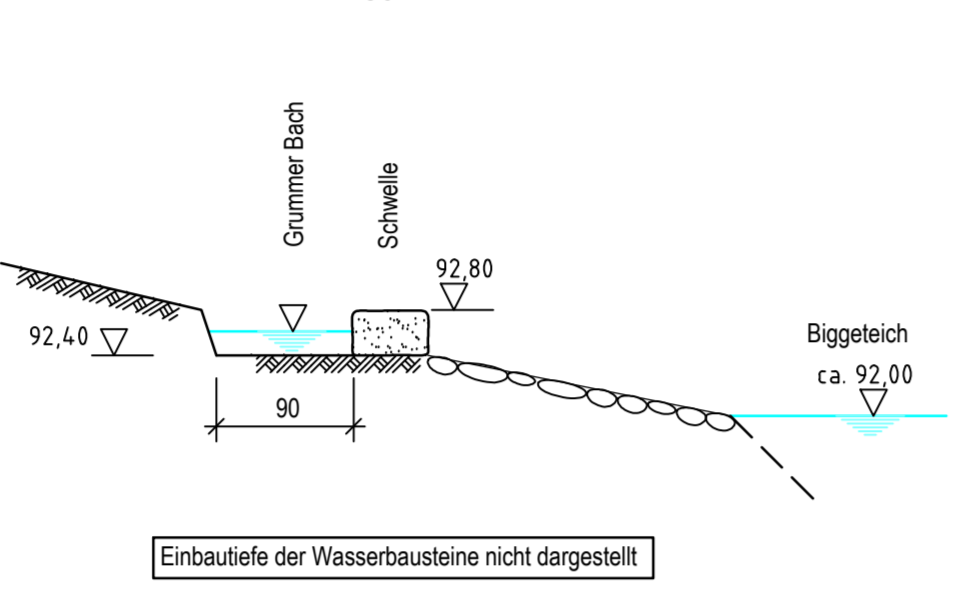
**Wasserweiche Biggeteich**



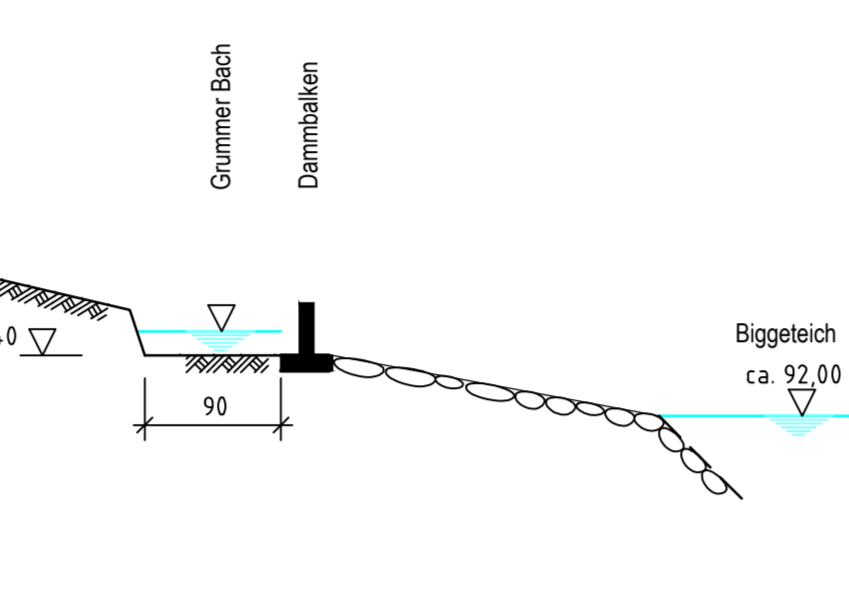
**Wasserweiche Biggeteich A-A**  
M 1:100



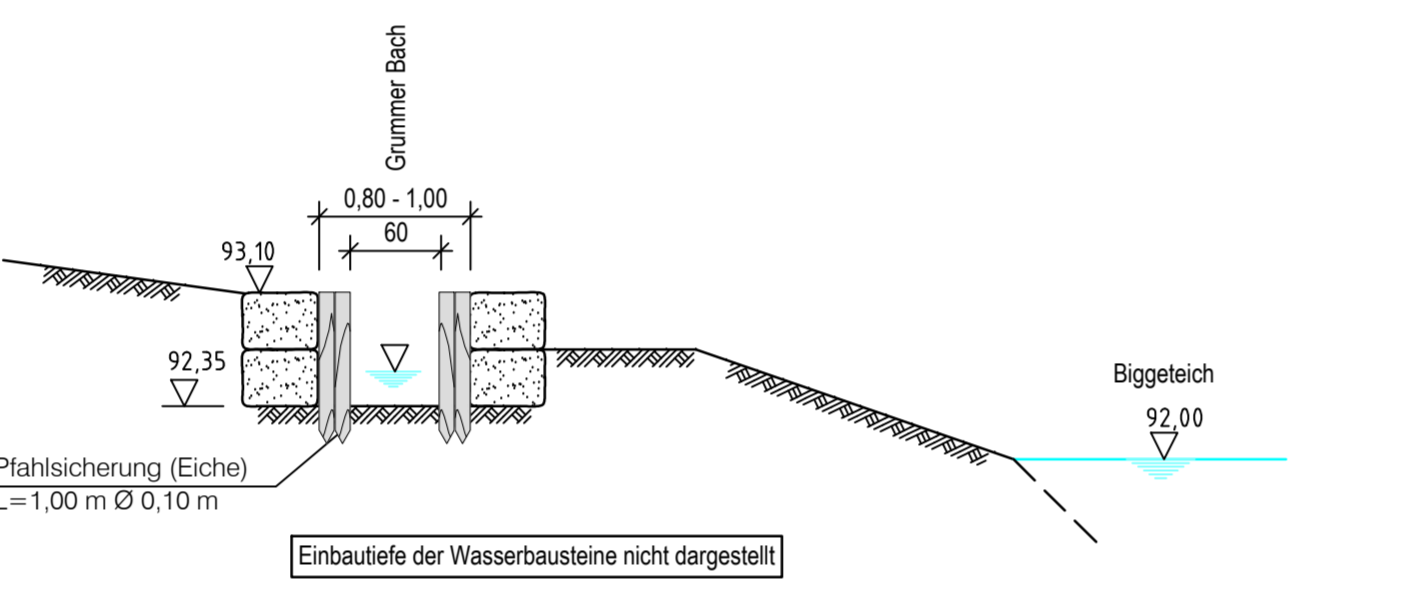
**Querschnitt Schwelle B-B**  
M 1:50



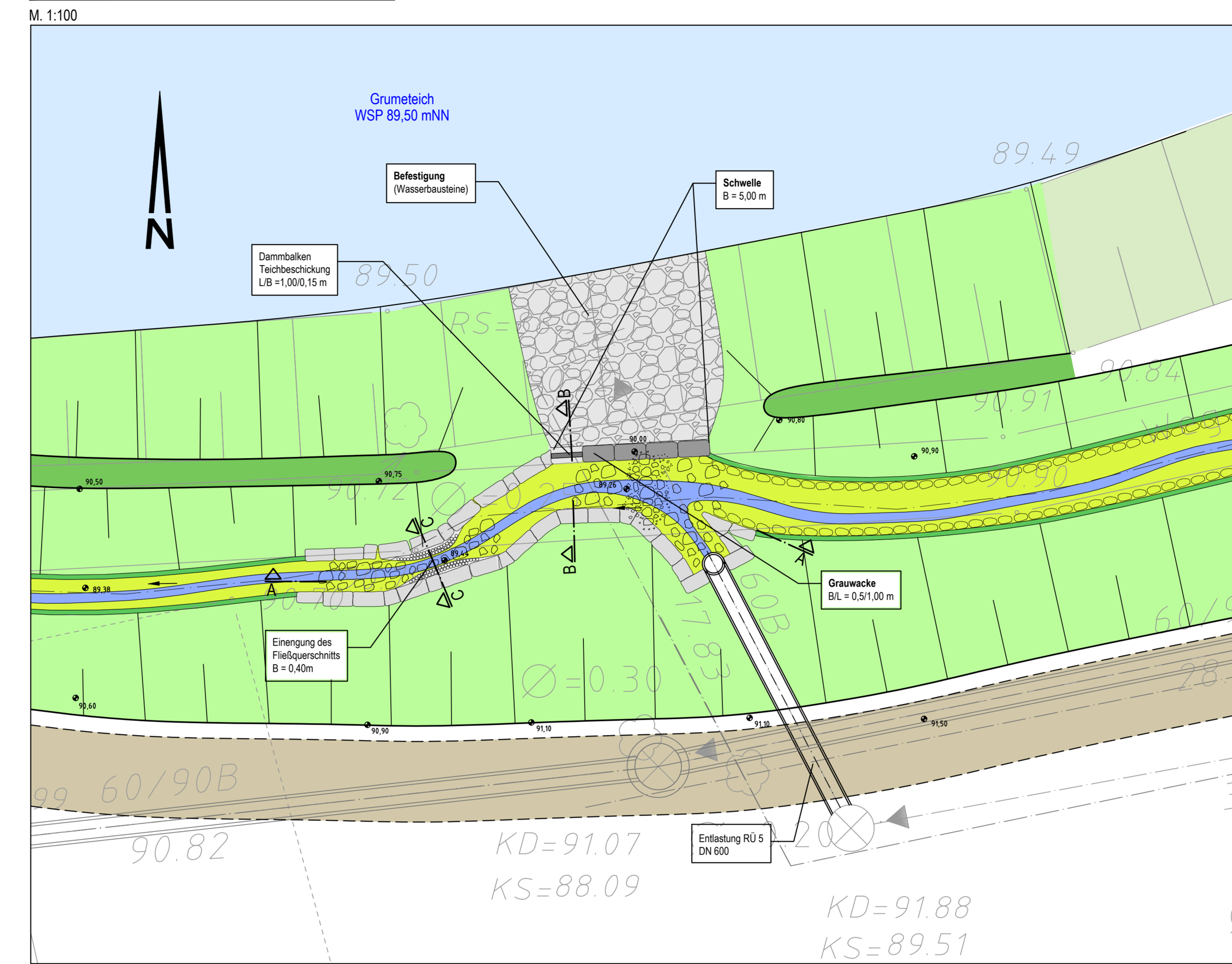
**Dammblech C-C**  
M 1:50



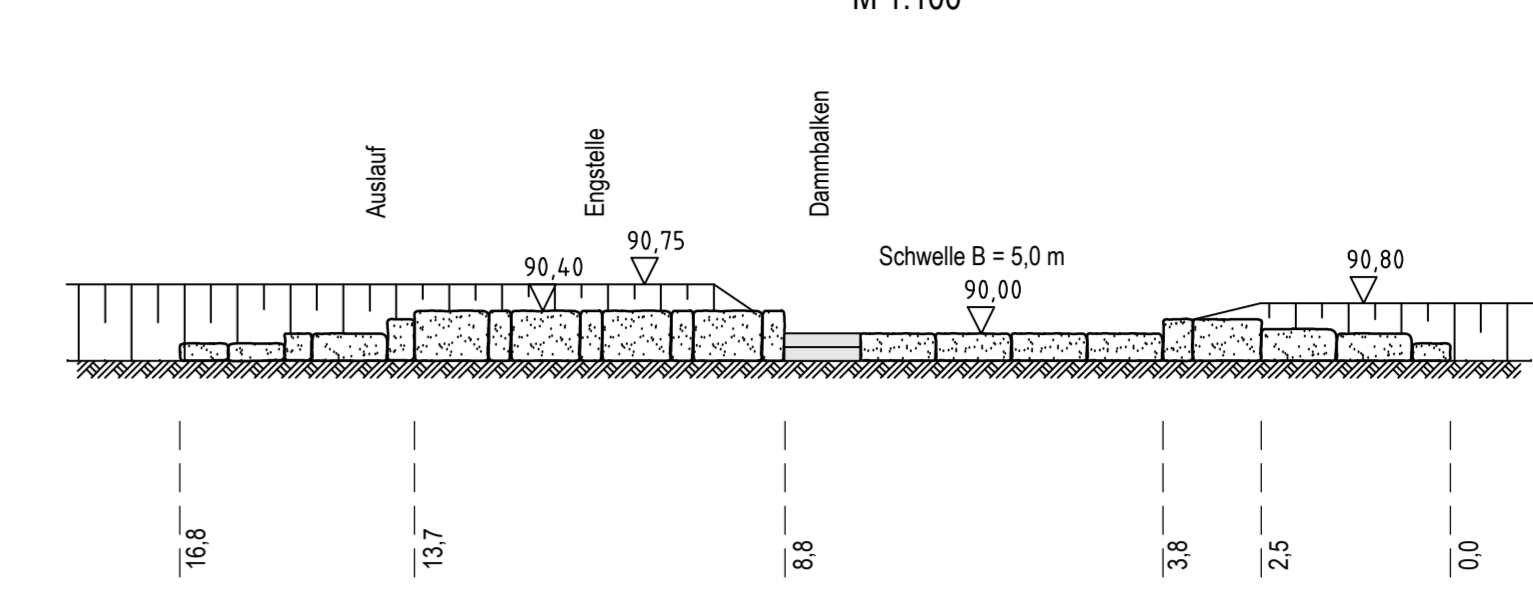
**Wasserweiche Biggeteich - Engstelle D-D**  
M 1:50



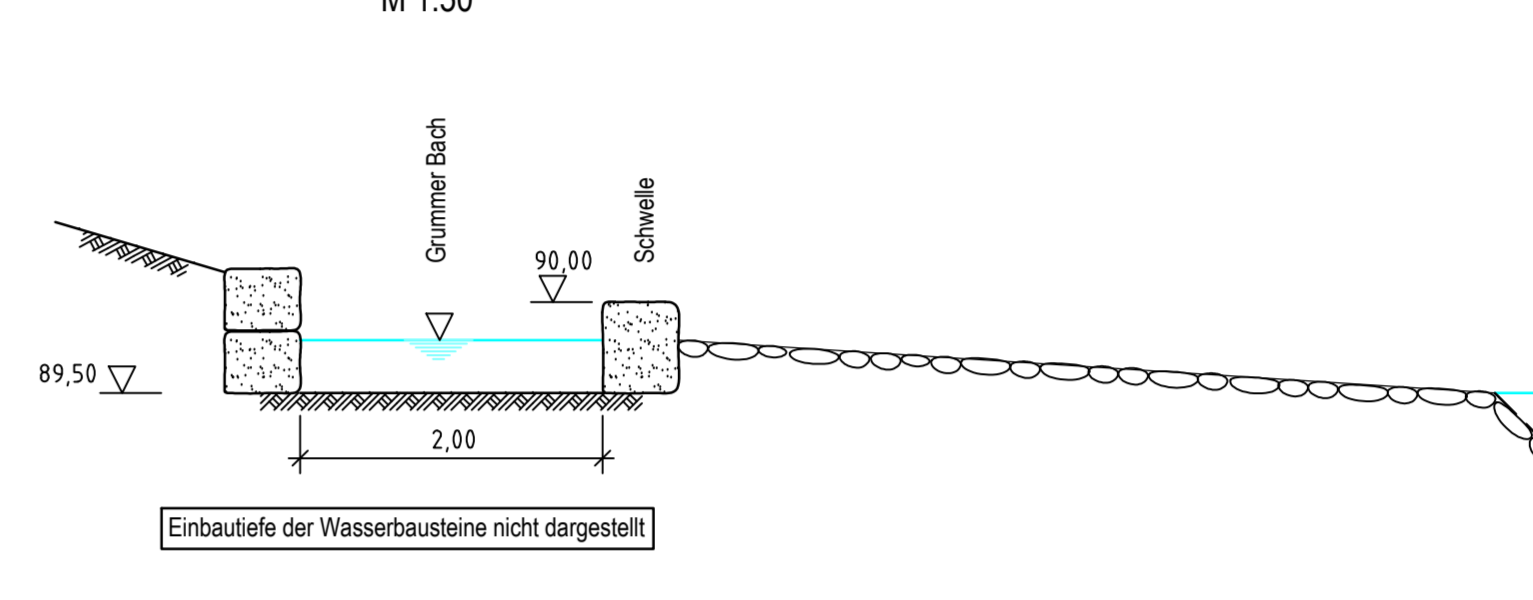
**Wasserweiche RÜ 5 Grumeteich**



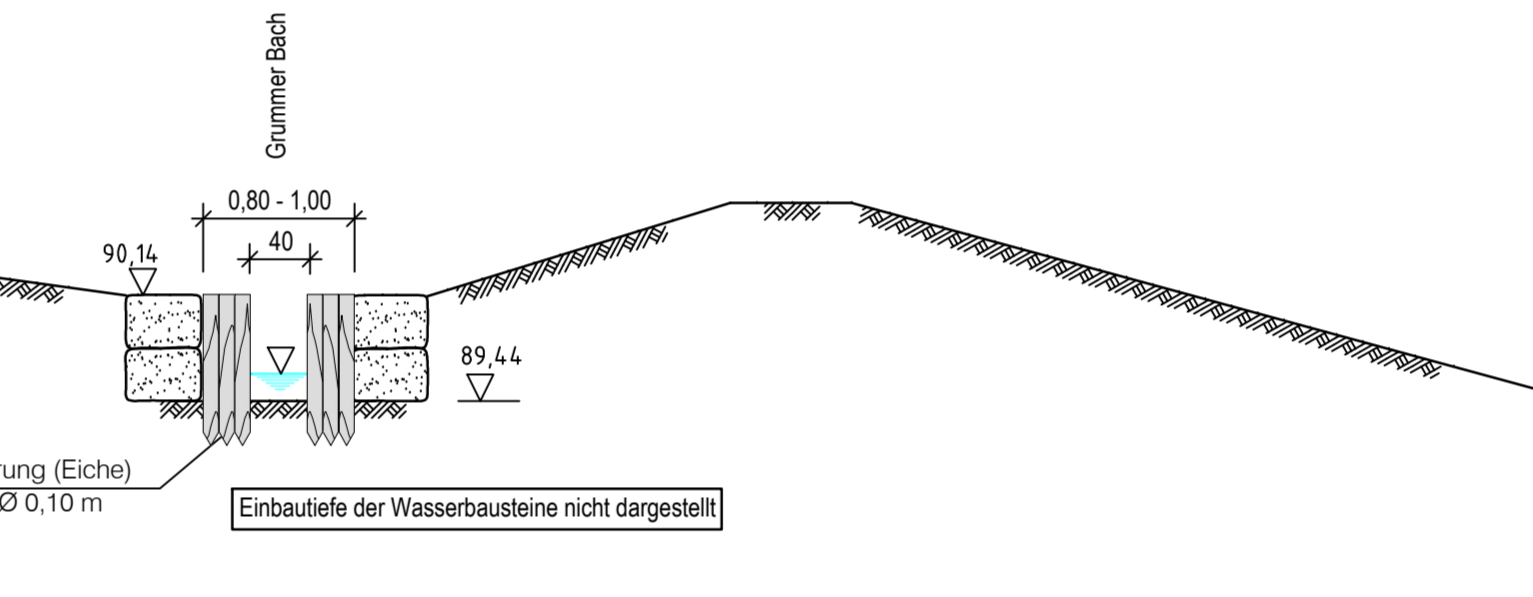
**Wasserweiche RÜ 5 Grumeteich A-A**  
M 1:100



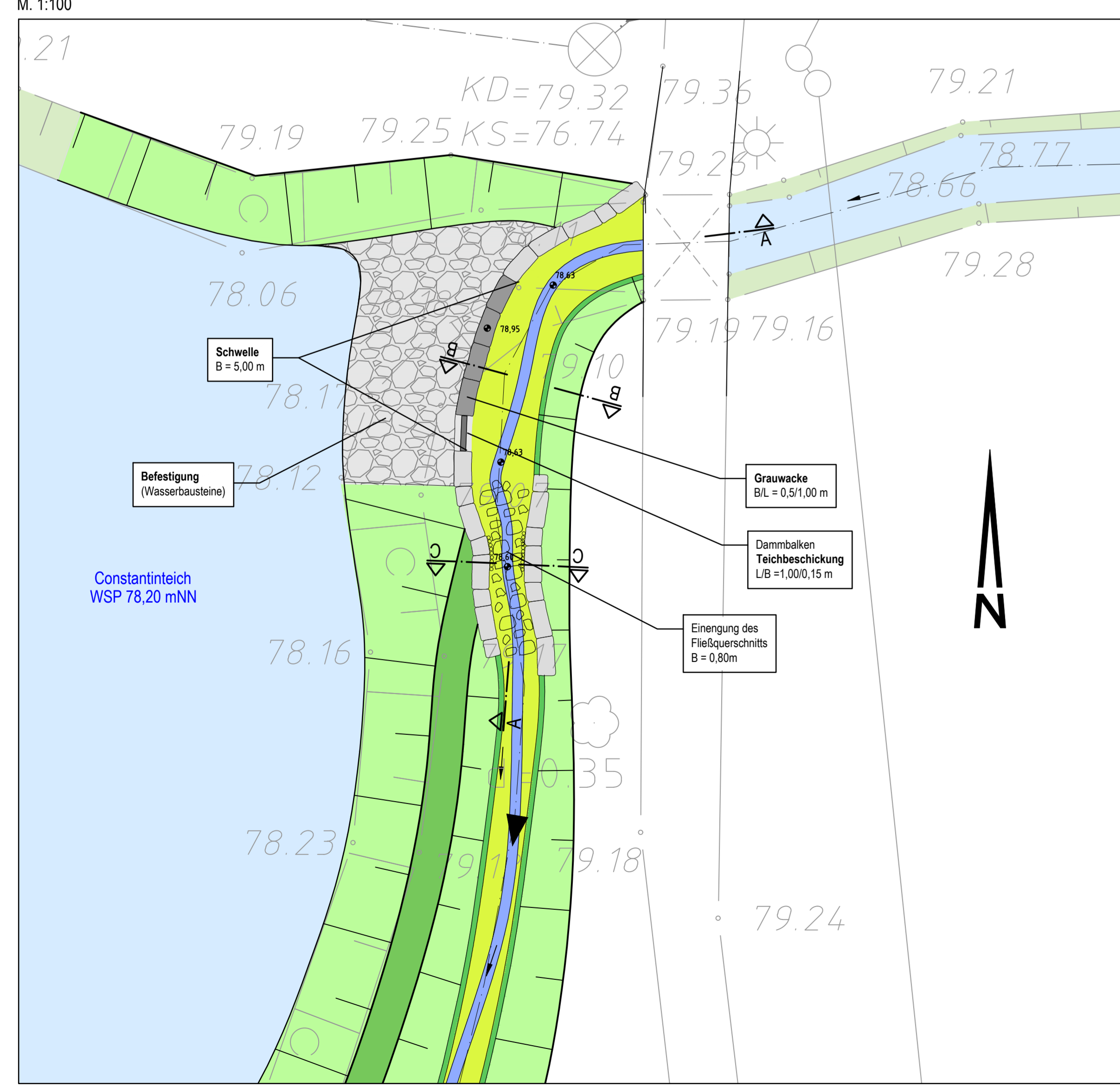
**Querschnitt Schwelle B-B**  
M 1:50



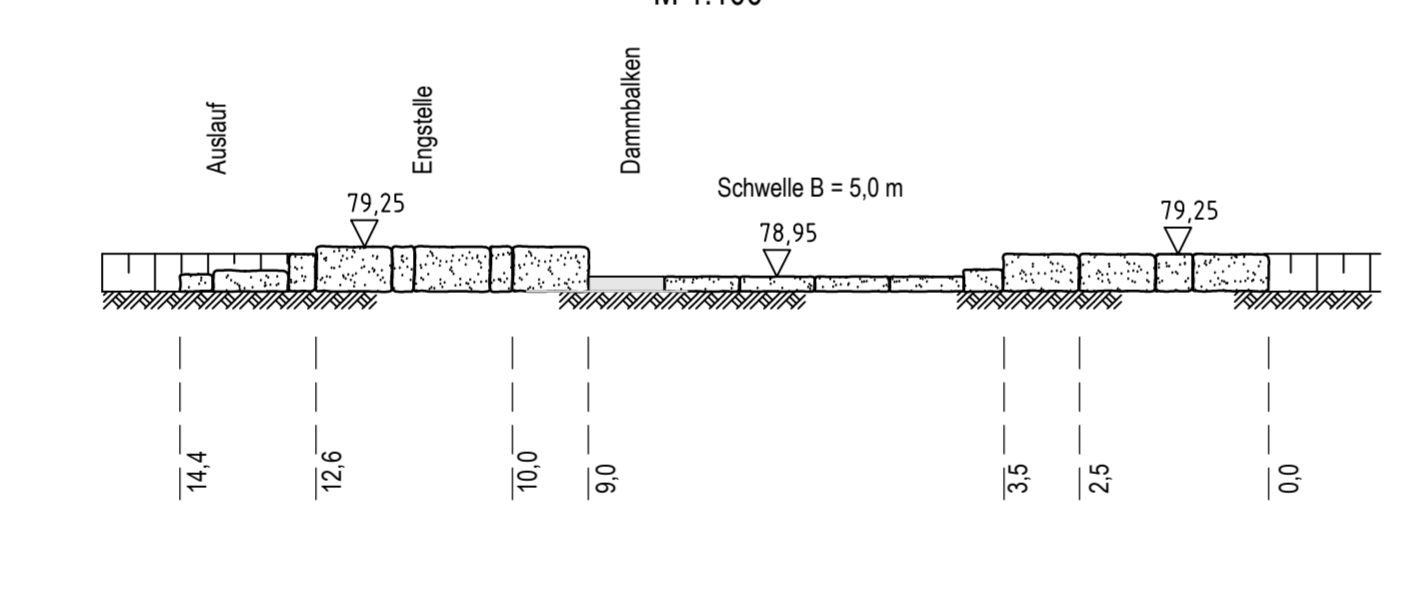
**Wasserweiche RÜ 5 Grumeteich - Engstelle C-C**  
M 1:50



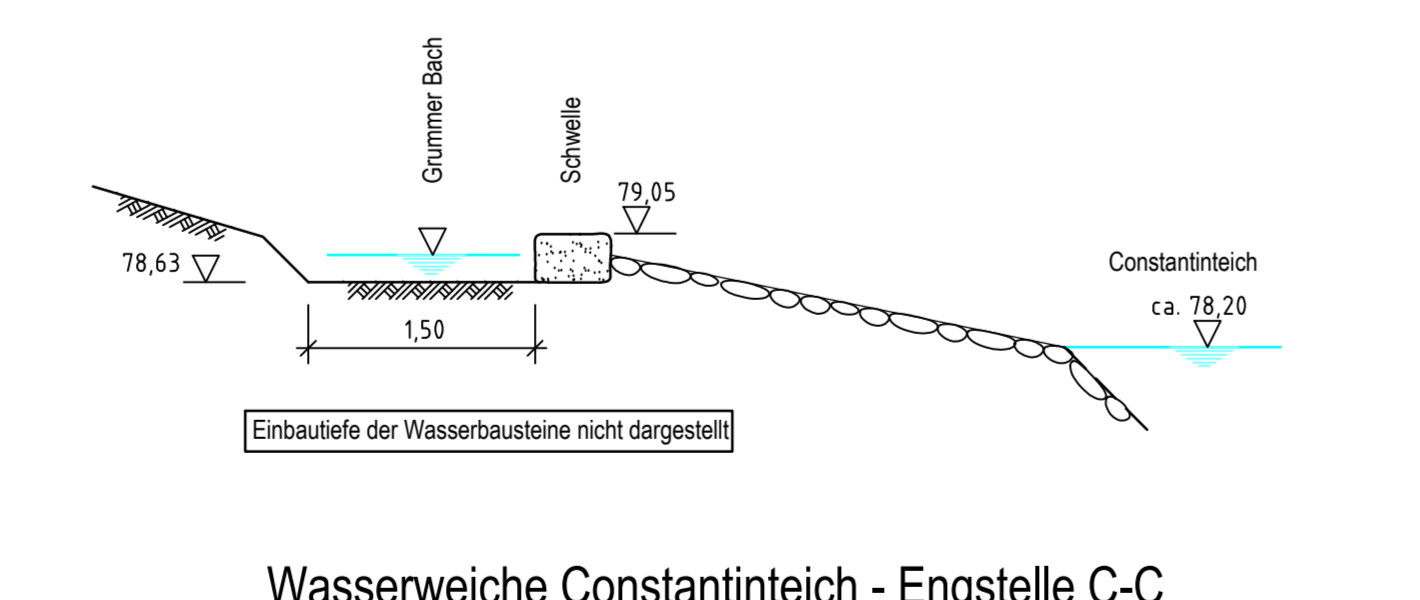
**Wasserweiche Constantinteich**



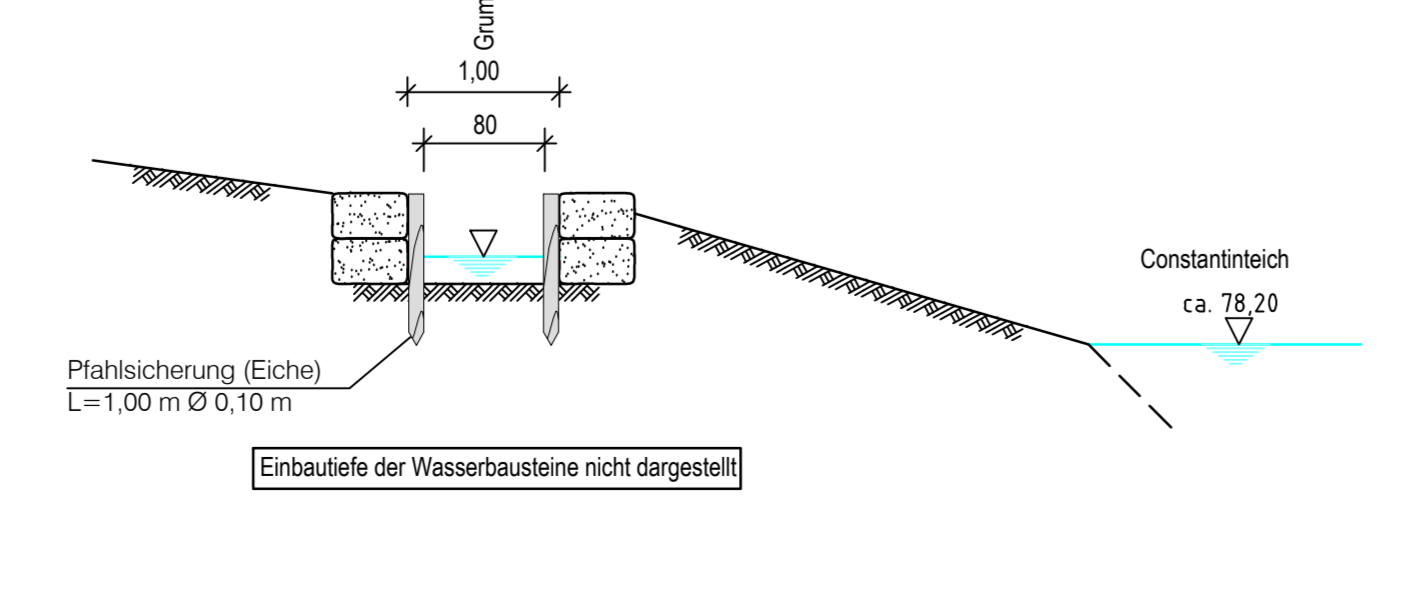
**Wasserweiche Constantinteich A-A**  
M 1:100



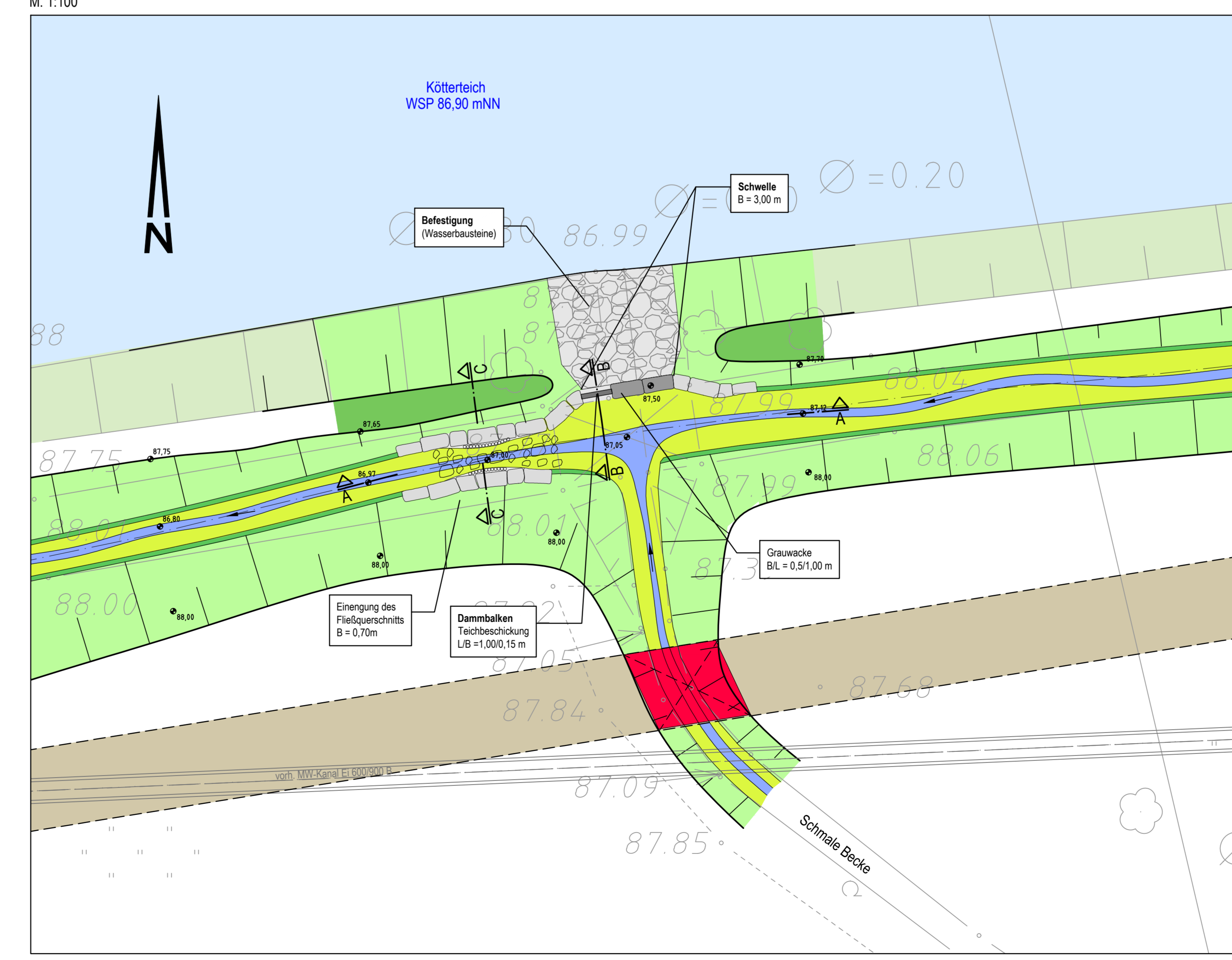
**Querschnitt Schwelle B-B**  
M 1:50



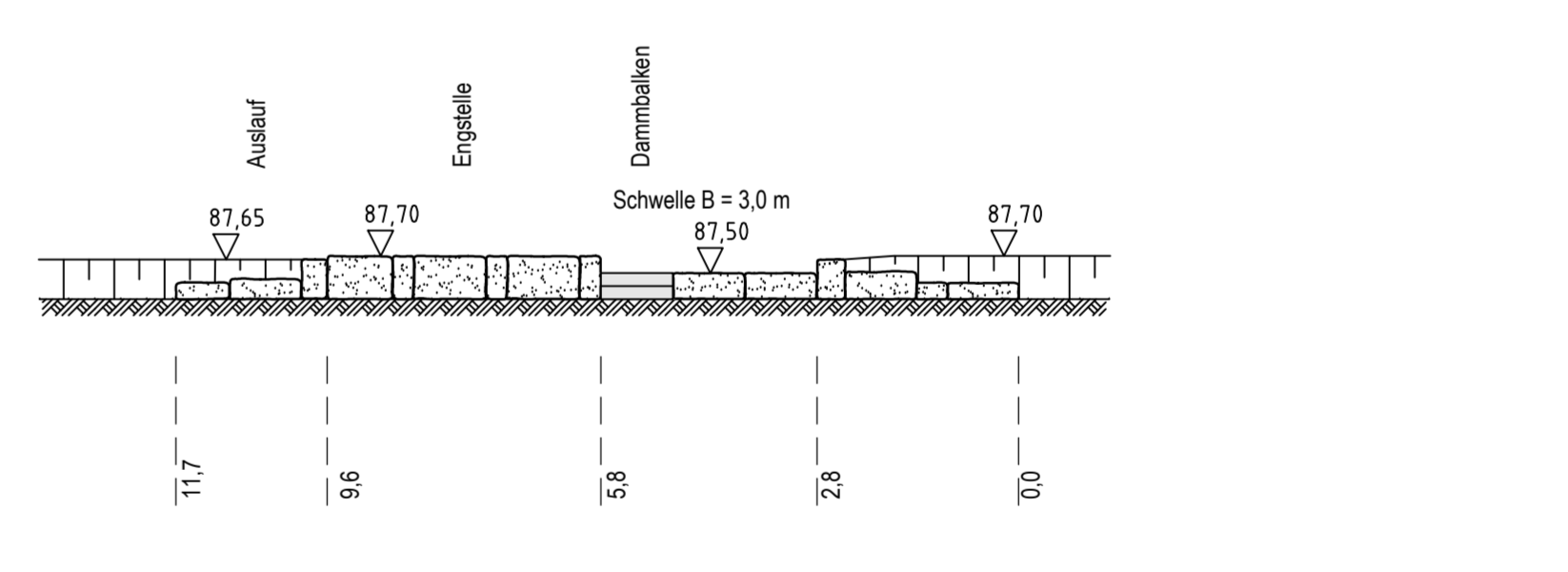
**Wasserweiche Constantinteich - Engstelle C-C**  
M 1:50



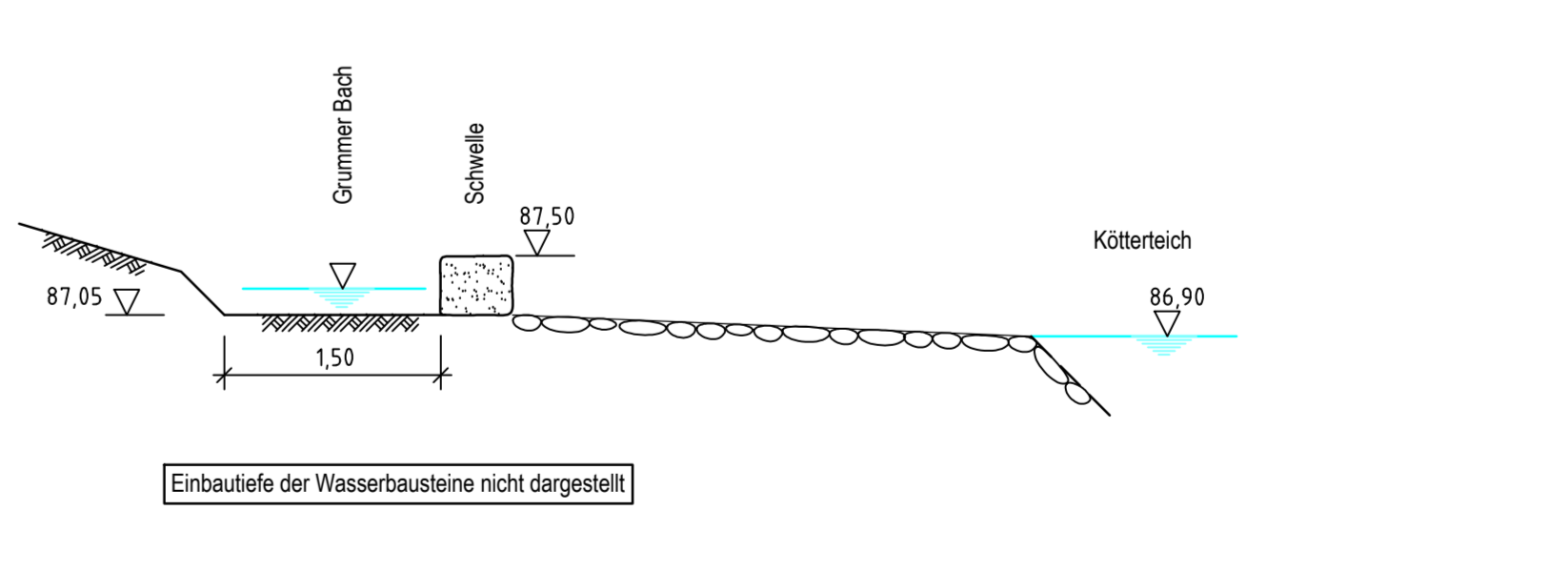
**Wasserweiche Schmale Becke**



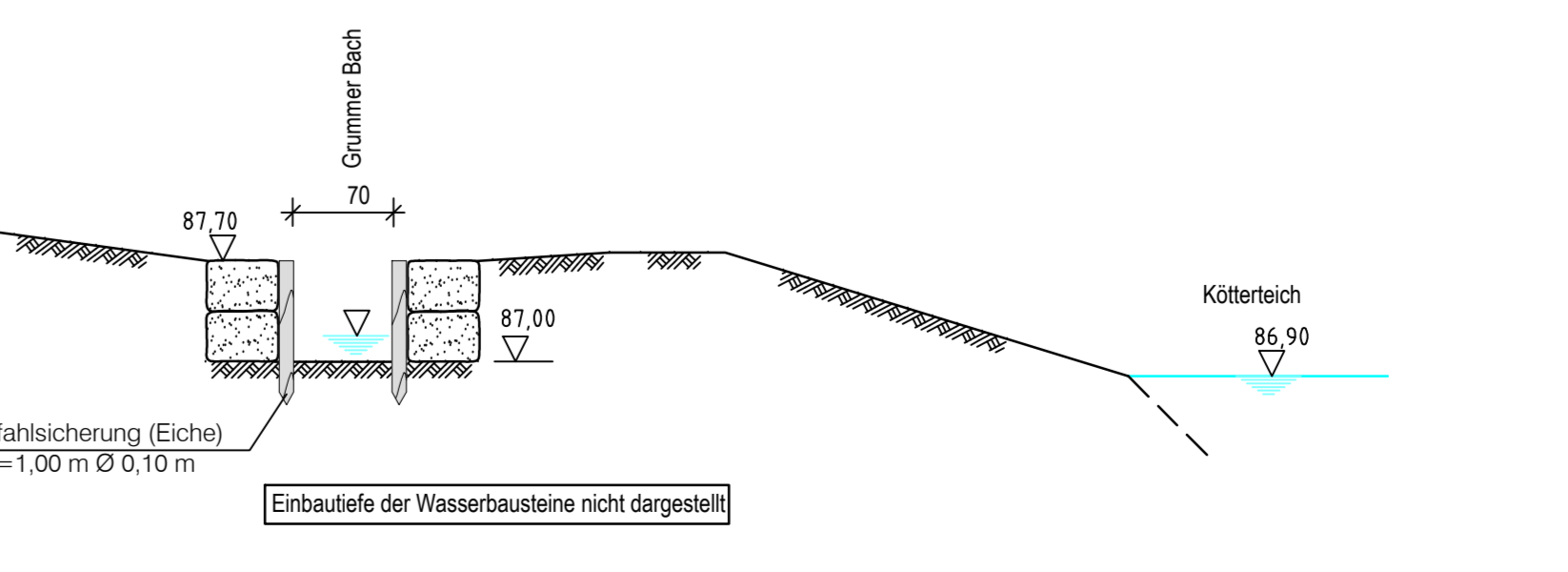
**Wasserweiche Schmale Becke A-A**  
M 1:100



**Querschnitt Schwelle B-B**  
M 1:50



**Wasserweiche Schmale Becke - Engstelle C-C**  
M 1:50



Entwurf			
4			
3			
2			
1			
Rev.	Erstmals verteilt am:	Art der Änderung	Datum bearb. gepr.
Auftragnehmer: <b>Schnittstelle Ökologie</b> Projekt: <b>Gewässerplanung Grummer Bach</b> Darstellung: <b>Details Wasserweichen</b>			
Bearb.	11/2017	Spezial	M Maßstab: 1:100, 1:50
Gez.	11/2017	Schert	Auftraggeber:
Gesetz.			Plan Nr.: 20664 / 10098257
			Blatt Nr.:
			Blattgröße: 720x1500
			den